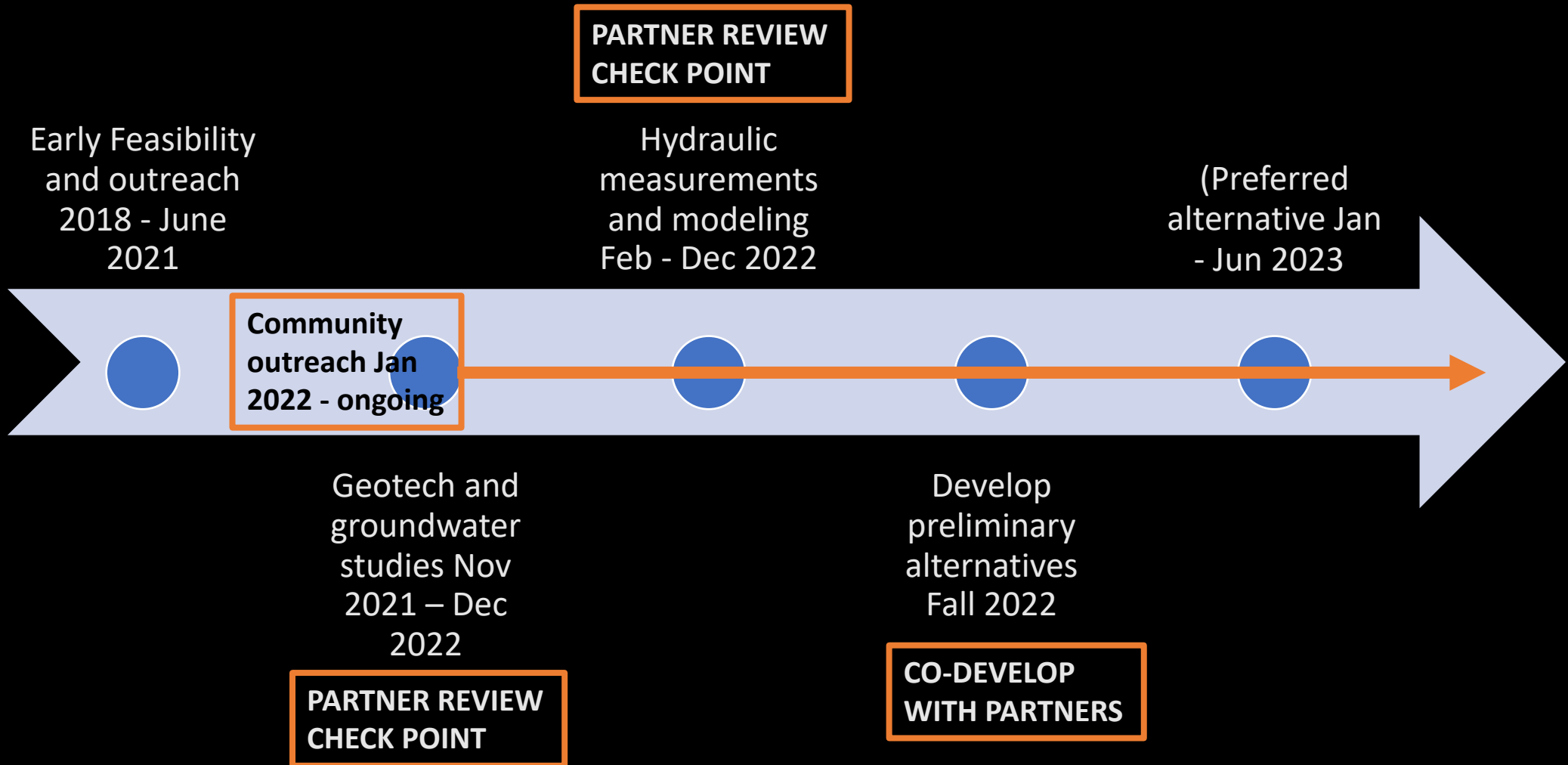


# Point No Point Community Meeting



January 27, 2022

# Project timeline





# Early Feasibility





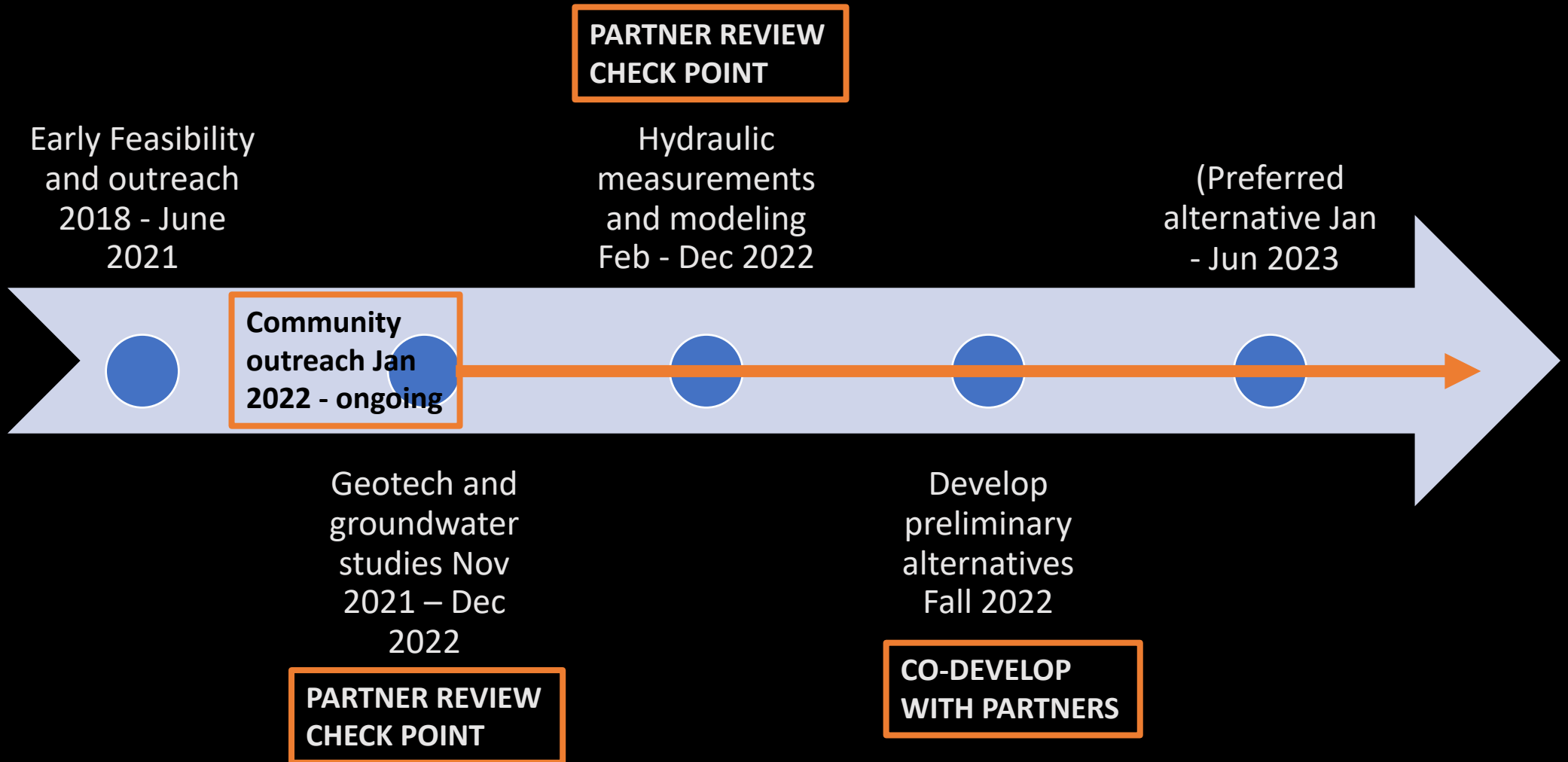
# Current phase: Research and Data Collection



ESRI, ArcGIS, and other marks are the property of their respective owners. © 2022 Esri. All rights reserved. Served by ArcGIS Online. Puget Sound Aerial Mapping Project. Data Source: 4/13/2022. Map Scale: 1:125,000. Date: 4/13/2022. Figure No. 2



# Project timeline





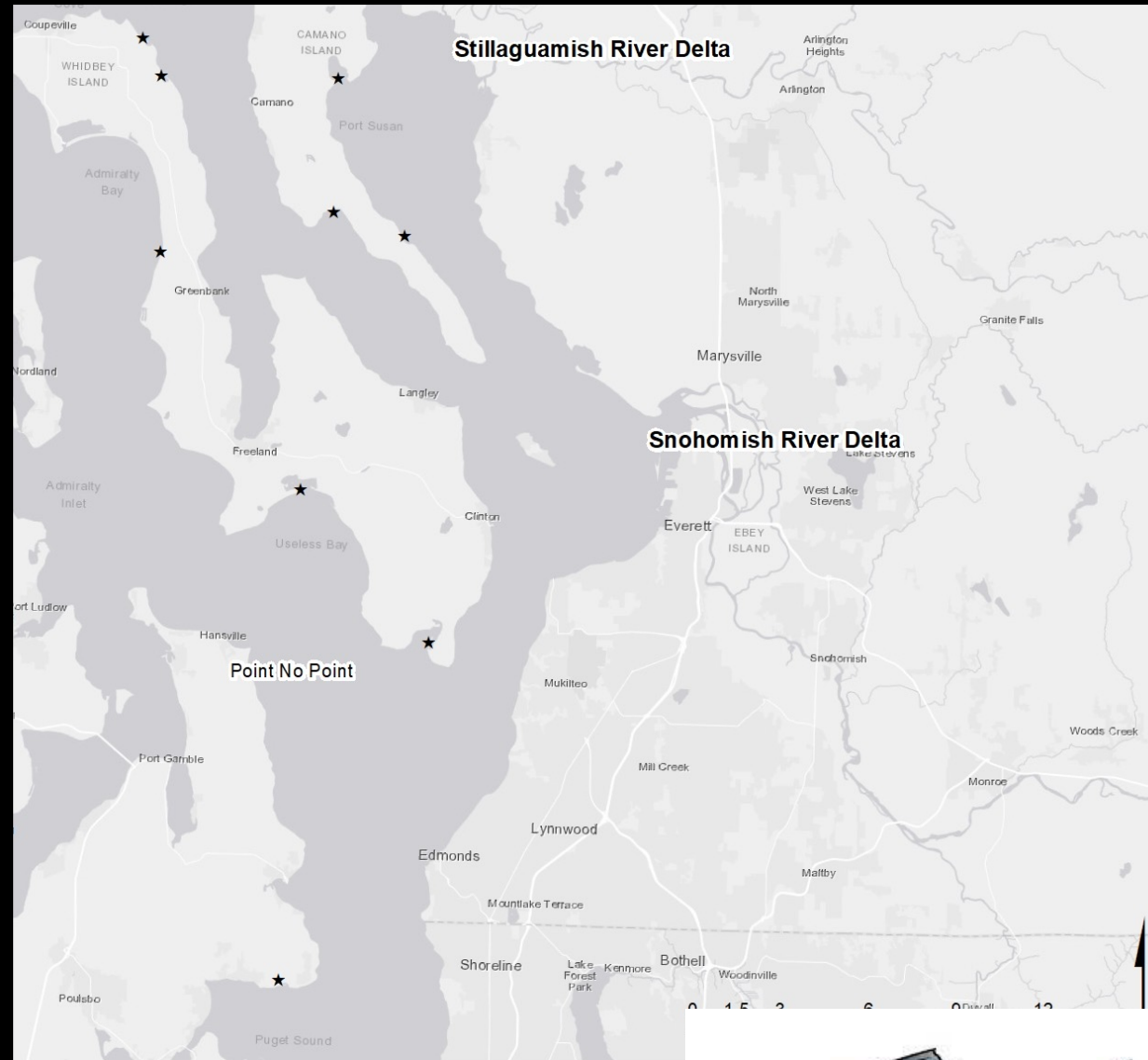
# Kitsap County perspective





# Regional Importance for Juvenile Salmonid

- Juvenile Chinook from rivers migrate along the shoreline as they head out towards Admiralty Inlet and the Straits.
- Recent studies around Whidbey Island show salmon need connected protected areas to rest, feed, and grow
- PNP would fill major gap in locations in North Kitsap



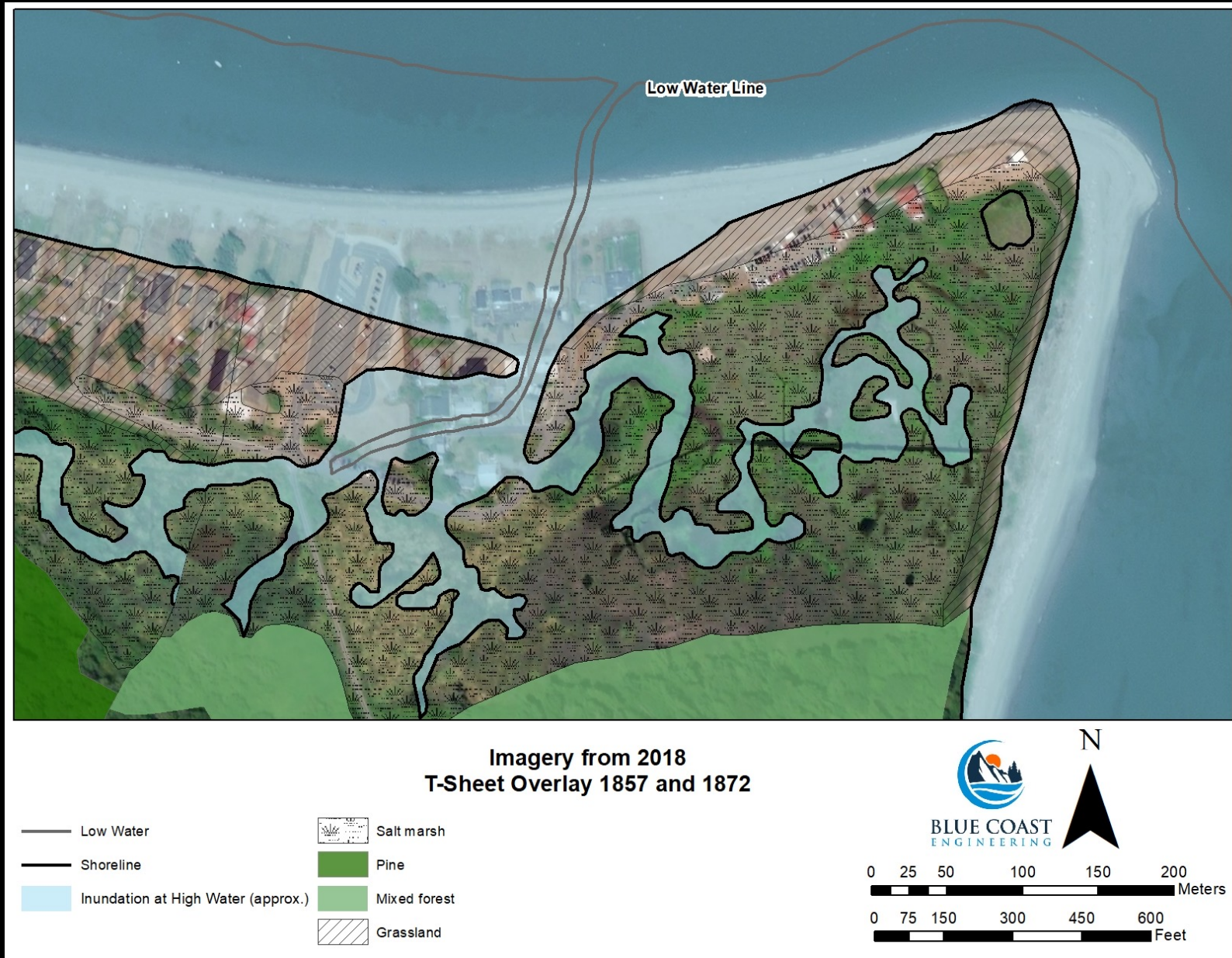
★ Fish Accessible Barrier Embayments





# Puget Sound Barrier Estuaries

- Three different categories: salt marsh, mud flat, or impoundment
- Water levels change with tides
- Fish move in and out with the tides
- Sediment moving alongshore builds protective barrier spit





# Impoundment – Race Lagoon





7/24/2016 2:27 PM

Tide Flat – Thorndyke Bay





7/24/2016 3:06 PM

Marsh – Doe Kag Watts





# Concept A





# Concept B



TIDAL WETLAND RESTORATION - CONCEPT B



# Concept C



# Community concerns

People, cars,  
and safety

Maintenance,  
long-term  
management

Communications  
and transparency

Salt water  
into ground  
water

Wildlife and  
vegetation  
changes

Storm water,  
drainage, and  
flooding

Property rights,  
property values

Views and  
aesthetics

Responsible  
use of public  
dollars

*What are we missing?*



# Open Q & A

