

7/24/2016 2:58 PM

Point No Point Community Meeting

Meeting #10
October 27, 2022



Meeting agenda

5:00 – 5:10 Welcome, introductions, goals/agenda

5:10 – 5:15 Who's here tonight

5:15 – 5:40 Project Timeline & FAQs

5:40 – 6:15 Nam Siu (WDFW)

6:15 – 6:30 Window into the 2023 Meeting Schedule

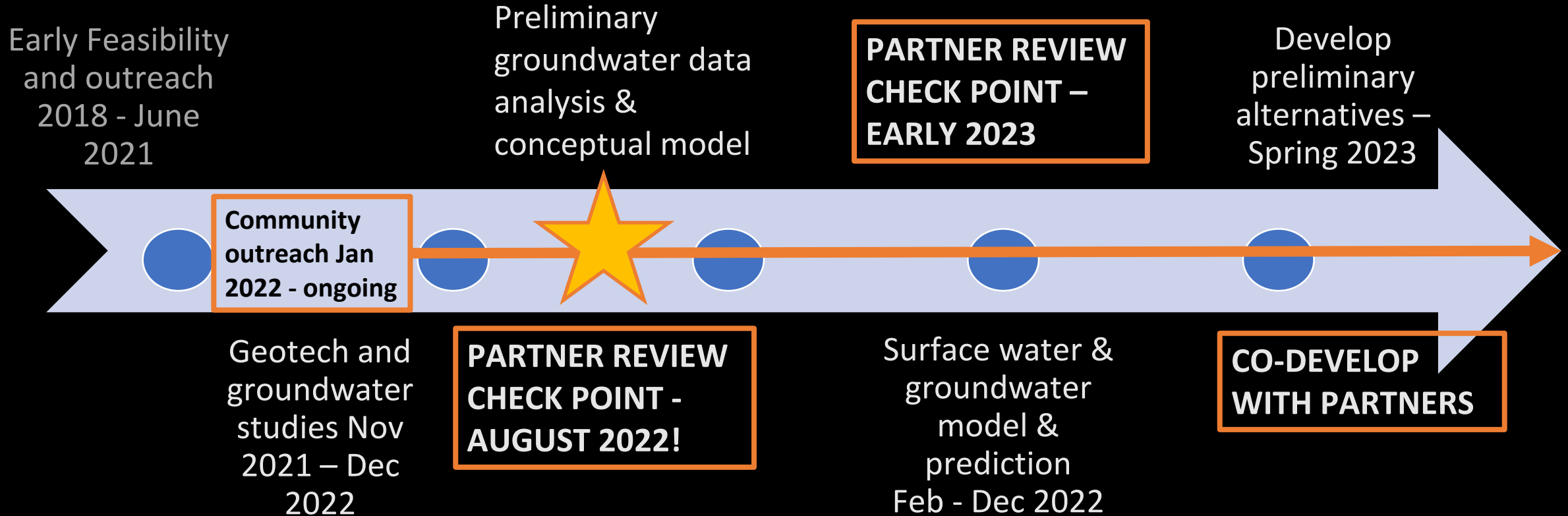
Upcoming events

Next Meeting – December 8

Meeting goals

- Review next steps in the info-gathering phase;
- Review Frequently Asked Questions;
- Review calendar and upcoming opportunities to participate

Project timeline



[End slideshow here –

Nam Siu – WDFW Area Habitat Biologist

[FAQs](#) on our website]



SAVE THE DATE



Thursday, December 8th

5:00 - 6:30pm

GHCC or Zoom

Follow up on any remaining Q & A from past meetings

Looking toward 2023

Look for an email reminder to RSVP or visit Mid Sound Fisheries website!

UPCOMING EVENTS

Fourth Friday Fishing for Answers

Friday, Oct 28

Meet at Point No Point Lighthouse

9am

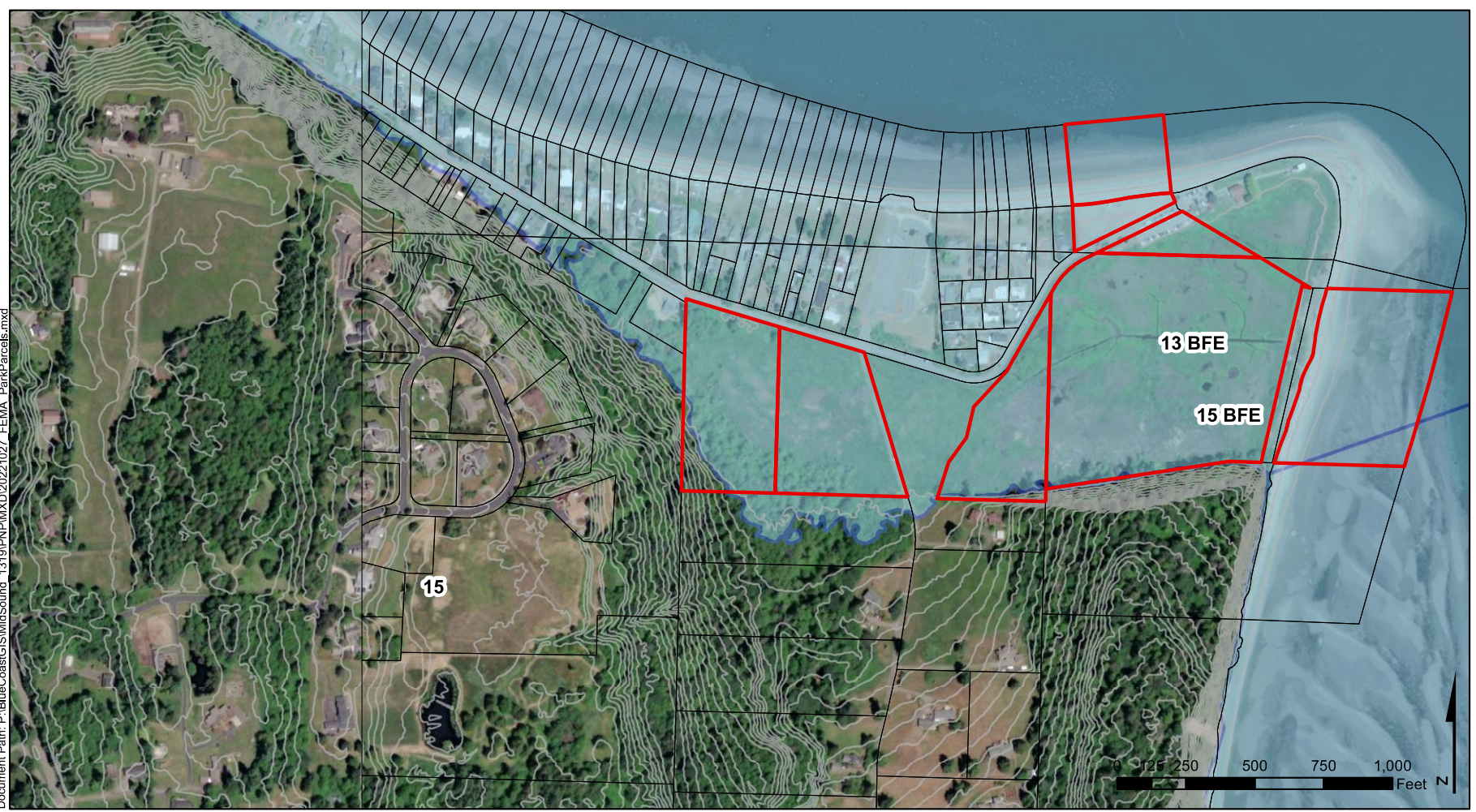
Community Meeting #11





Just one meeting during the holidays

Thursday, Dec 8, 5pm – GHCC or Zoom

<https://www.midsoundfisheries.org/project/project-profile-point-no-point/>

Document Path: P:\BlueCoastGIS\MidSound - 1319\PNP\MXD\2022\1027_FEMA_ParkParcels.mxd



-  Park Owned Parcels
-  Property Parcels
-  Elevation Contours (5ft NAVD88)
-  FEMA FloodZone with Base Flood Elevation (BFE)

Notes:
Elevation Contours - Kitsap LiDAR 2018
Property Parcels - Ecology 2019

FEMA Flood Mapping Effective 2/3/2017
BFE (ft NAVD88)
<https://msc.fema.gov/portal/home>

Project area



Visual Scope of Work



POINT NO POINT WETLAND RESTORATION Conceptual Plan

