

7/24/2016 2:58 PM

Point No Point Community Meeting

Meeting #11

December 8, 2022



Meeting agenda

5:00 – 5:15 Welcome, introductions, goals/agenda

5:15 – 5:35 Project timeline and FAQs

5:35 – 6:00 Looking toward 2023 with Jessica Cote

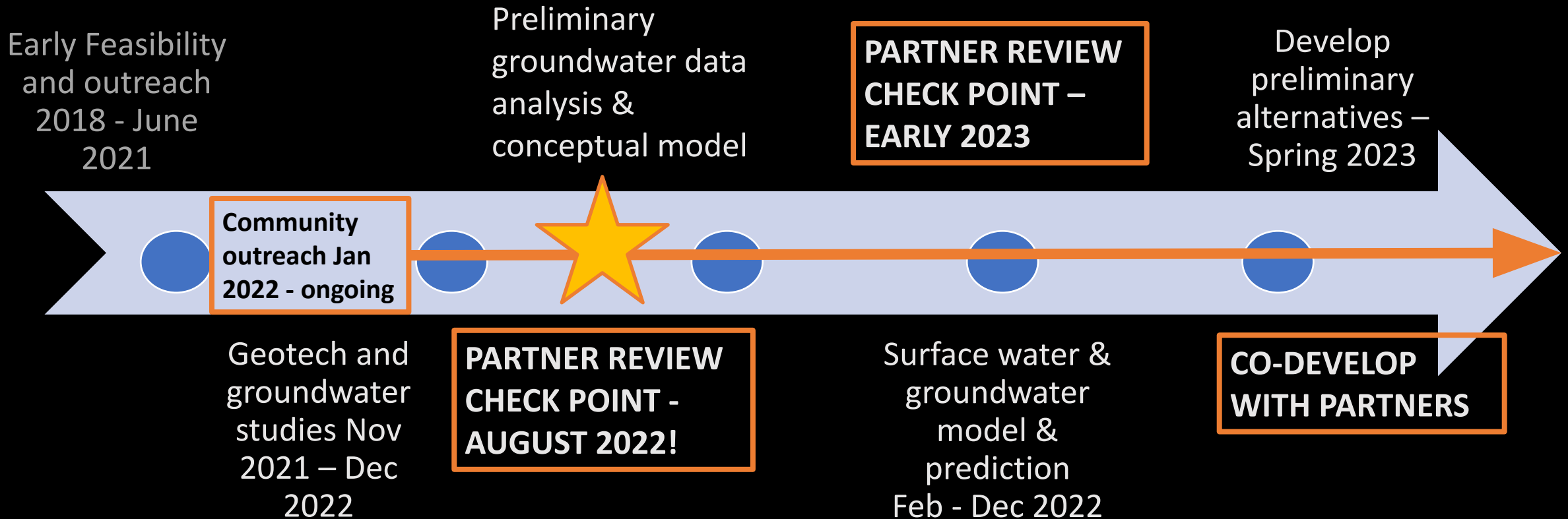
6:00 – 6:10 In the News & Announcements

6:10 – 6:30 Estuary Restoration Shorts (optional)

Meeting goals

- Review next steps in the info-gathering phase;
- Review Frequently Asked Questions;
- Review calendar and upcoming opportunities to participate

Project timeline



[End slideshow here – FAQs on our website]

<https://pacificsalmon.carrd.co/>



SAVE THE DATE



Thursday, January 26th

5:00 - 6:30pm

GHCC or Zoom

Follow up on any remaining Q & A from past meetings

Jessica Cote, Existing Conditions Groundwater Model

Look for an email reminder to RSVP or visit Mid Sound Fisheries website!

UPCOMING EVENTS

SPECIAL EDITION: 2nd Friday Fishing for Answers: *How to Do a Backyard Bird Count* TOMORROW, 12/9, 9am - meet at the Lighthouse

Community Meeting #12

FIRST ONE OF THE NEW YEAR!

Thursday, Jan 26th , 5pm – GHCC or Zoom



Be sure to RSVP for our first Point No Point Estuary Restoration Community Meeting of 2023, 5:00 – 6:30pm, at the Hansville Community Center or join via Zoom

Meeting #1

Thursday Jan 26th, 2023

Please RSVP for the meeting [here](#):

Or by email: restorepnp@midsoundfisheries.org

Fourth Friday Fishing for Answers

Meet at POINT NO POINT LIGHTHOUSE at 9am for our monthly walk & talk.

FRIDAY, Jan 27th

Bring your camera to help document our work.



[Early Reassembly Report](#)

Past Meeting Notes

January 27, 2022	Notes, Slides
February 24, 2022	Agenda, Slides
March 31, 2022	Agenda, Slides
April 28, 2022	Agenda
May 25, 2022	Agenda, Slides
June 30, 2022	Agenda, Slides
July 28, 2022	Agenda, Slides
August 25 2022	Agenda, Data Presentation, Q&A

<https://www.midsoundfisheries.org/project/project-p-file-point-no-point/>

Estuary Restoration Shorts:

2:02 - ESRP (Funding for PNP)

2:05 - Smith Island Tide Returns (2018 in Snohomish County to the E)

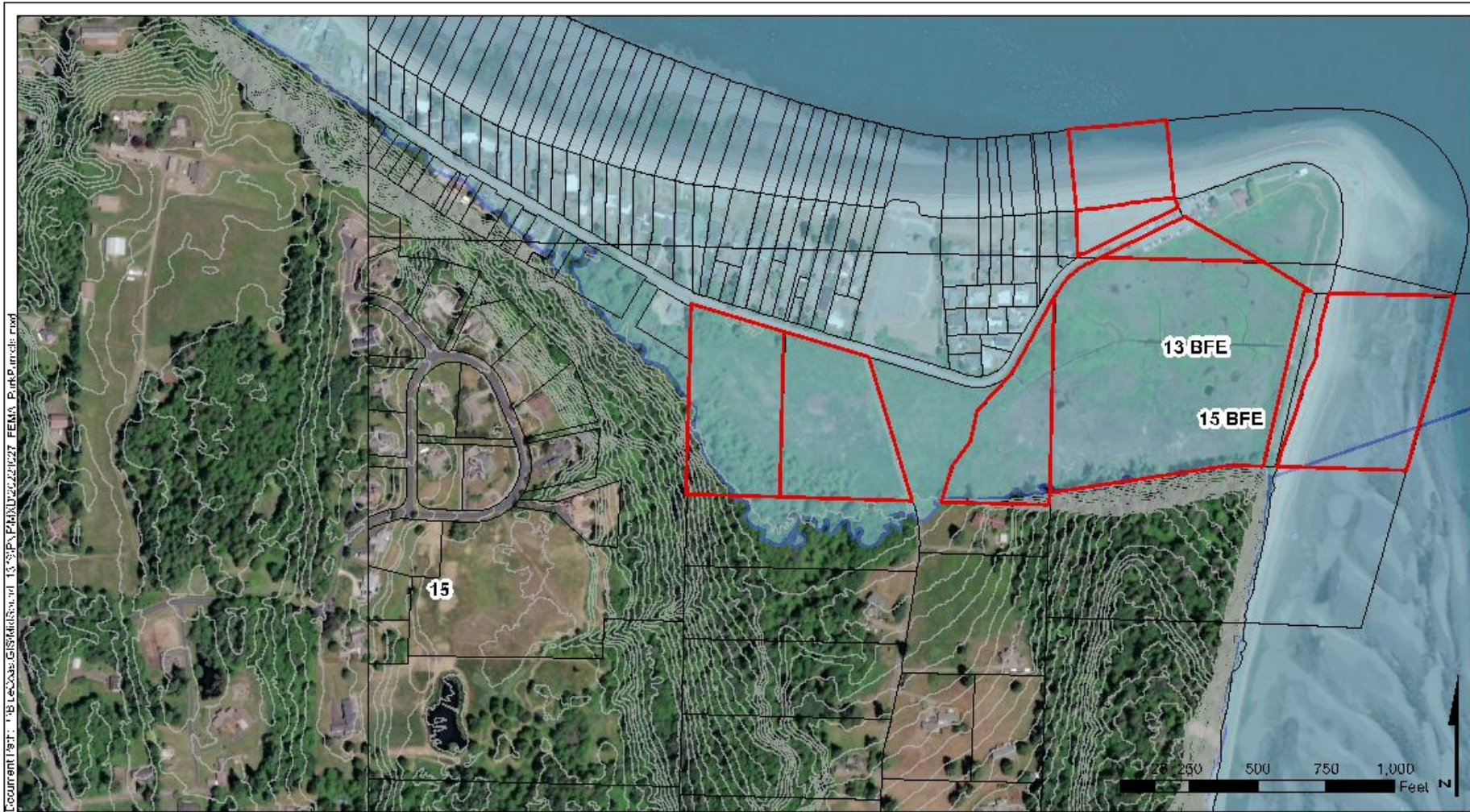
6:26 Duckabush Estuary Restoration plans (to the South)

2:28 - Willapa Bay Estuary Restoration (2009: near Long Beach to the SW)

*Thank you for joining us!
Happy and healthy holidays to you all!*

Next meeting: Thursday, January 26th



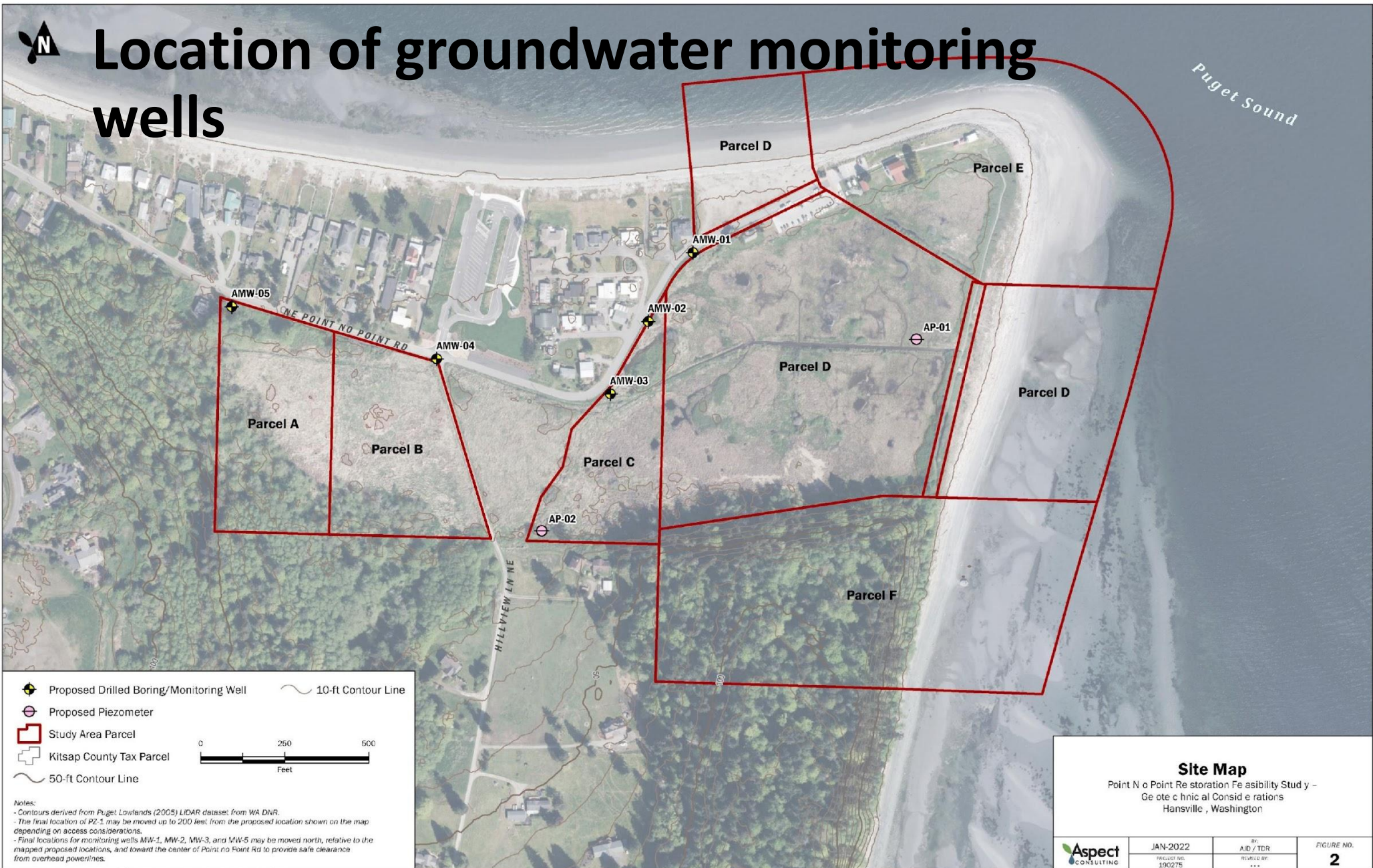


- Park Owned Parcels
- Property Parcels
- Elevation Contours (5ft NAVD88)
- FEMA FloodZone with Base Flood Elevation (BFE)

Notes:
 Elevation Contours - Kitsap LiDAR 2018
 Property Parcels - Ecology 2019
 FEMA Flood Mapping Effective 2/3/2017
 BFE (ft NAVD88)
<https://msc.fema.gov/portal/home>



Location of groundwater monitoring wells



Project area



NE Point No Point Rd

Parking Area

Lighthouse

Trail/ Berm

Drainage ditches

23-acre Freshwater Wetland

Tide Gate

18-inch Outfall

Point No Point Park

Hillview Lane

10-acre Freshwater Wetland

Privately Owned

12-inch culvert

2 mi. of feeder bluffs

Visual Scope of Work



POINT NO POINT WETLAND RESTORATION Conceptual Plan

